

**Photographs showing Herbicide - Agent Orange
Storage and the Work, Living and Physical Training areas
near the Perimeter and within the Herbicide Drift Zone
at Korat Royal Thai Air Force Base
1967 to 1972**

Information Compiled by:

**Larry Westin
21721 Verde Street
Tehachapi, California
U.S.A. 93561**

Telephone (661) 823-4707

homepage <http://www.westin553.net/batcat00.htm>

email westin@westin553.net

Rev. A - September 23, 2013

Rev. B - November 11, 2013

Rev. C - Updated my contact info February 24, 2014

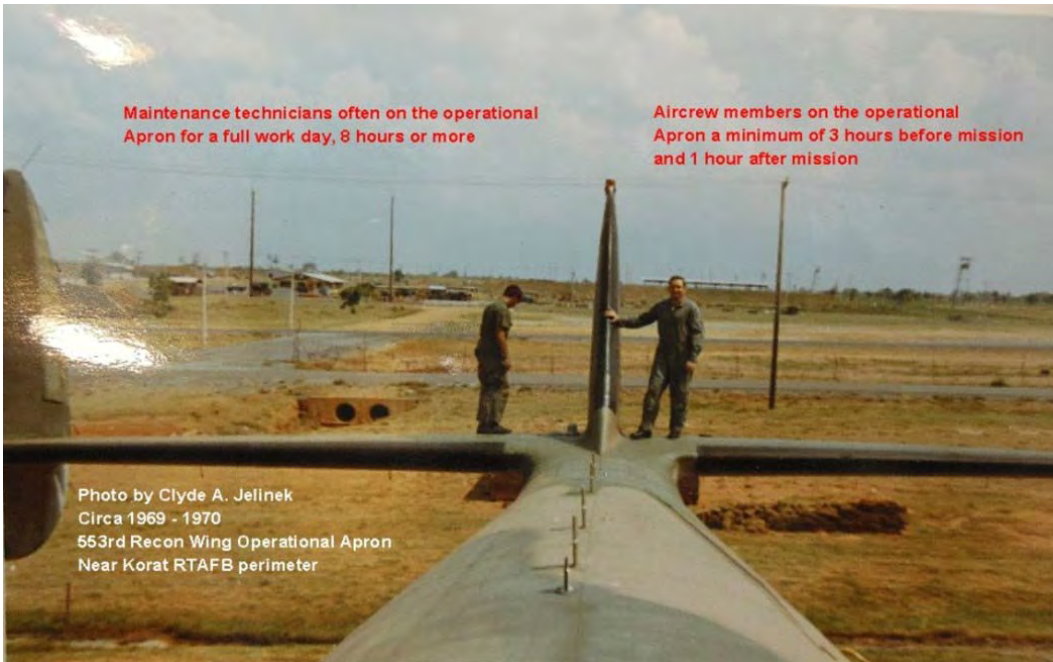
Rev. D - December 27, 2014



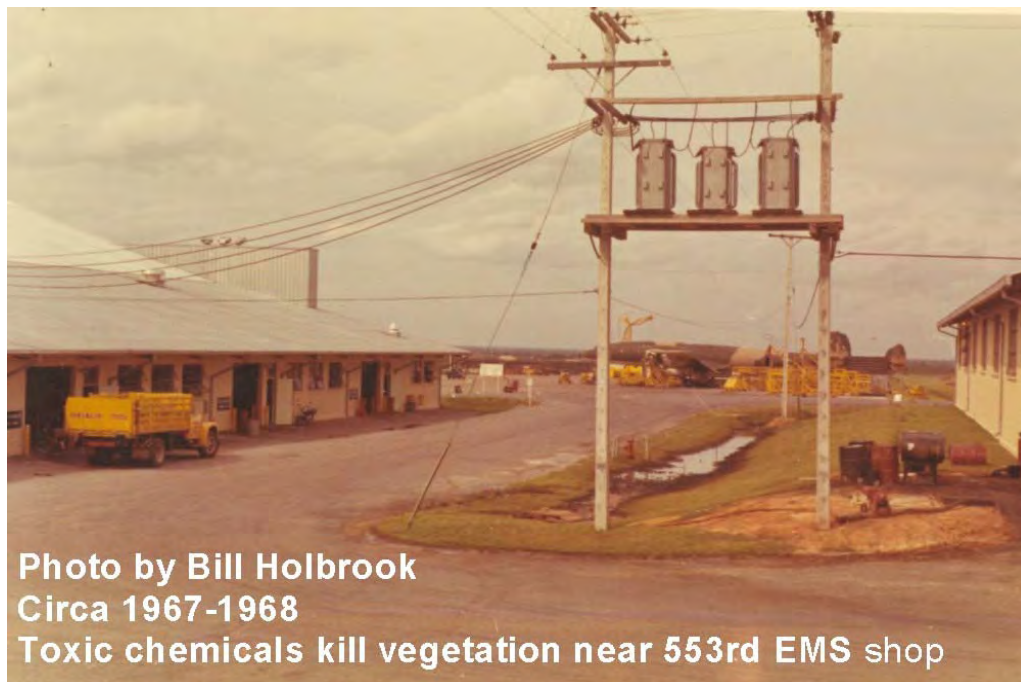
Herbicide storage immediately next to the 553rd Recon Wing Ramp



Agent Orange Barrel Storage at the 553rd Reconnaissance Wing Operational Ramp Korat RTAFB - see map detail 2 page 3 - Photo taken 1968 - Added 12/27/14



Both ground and aircrew worked long hours very near the perimeter, see map page 3, detail area 2



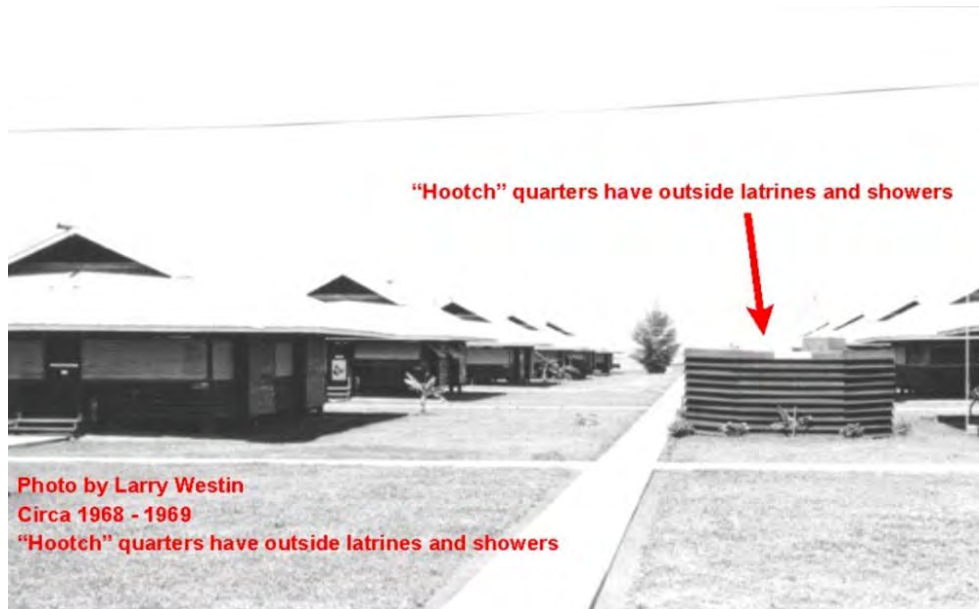
Toxic chemicals killing vegetation well beyond the 500 meter drift zone, see map page 3, detail area 2.



Many of the "hootch" living quarters located right on the perimeter, see map pages 4 and 5 detail area 3.



Another view of the "hootch" living quarters right on the perimeter, see map page 3, detail area 3.



Those living in the "hootches" used outside latrines and showers, when using the facilities reported being engulfed in fog or mist when herbicide spraying took place.



"Hootch" windows were screen covered, but had no glass, herbicides came in through the screens every time spraying occurred.




All laundry was both washed and put on a clothes line to dry



Calisthenics, physical training and extra curricular activities occurred right on the perimeter, see map page 4, detail area 5.



Calisthenics, physical training and extra curricular activities occurred right on the perimeter, see map page 4, detail area 5.



Orange and White barrels used for revetments at Korat



Orange and White barrels used for revetments at Korat